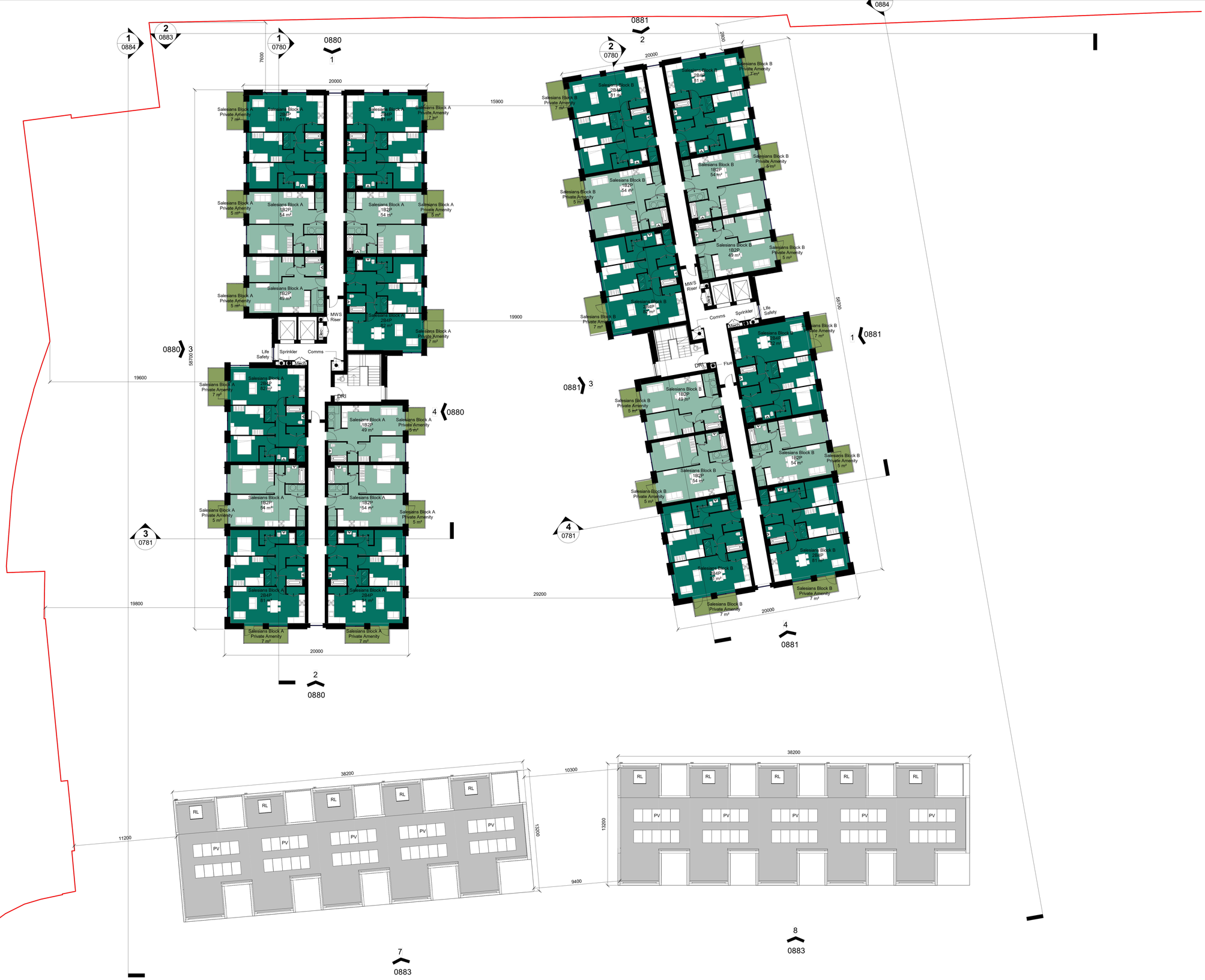

KEY

PHASE II APPLICATION BOUNDARY

COMMUNAL AMENITY SPACE

+5.70 SPOT HEIGHT

NOTES:
Dimensions are not to be scaled from this drawing.

Drawing only to be used for the purposes it was issued for.

Landscape, public realm and neighbouring buildings shown indicatively.

Existing building plans and elevations are based on survey information drawings received on 11.09.2020 GEODATA-Measured Buildings Survey (Blocks 1-14)

0 4 8 m

Scale 1:200

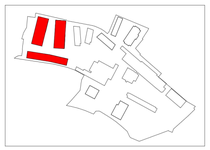

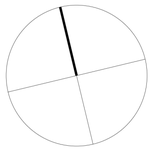

FeildenClegg Bradley Studios LLP

London Office
Tottenham Street
London
W1T 4RG

t +44 20 7323 5737
e london@fcbstudios.com

Rev	Status	Date
P01	Planning Issue	06.10.25

Job/Drawing No: CRQMP-FCBS-04-05-DR-AA-0236

Revision: P01

Status

Cleeves Limerick

SALESIANS-Proposed GA Plan Level 05

Scale: As indicated@A1 | Drawn: London

Date: 01/08/2025 | Checked: GW | FCBS project no 2027

Do not scale | All dimensions to be checked on site